

District 1

Beginning at a point on the north shore of Arichat Harbour at LL 45.5097 -61.025 **(Point #1)** then proceeding north crossing Veterans Memorial Drive, crossing Highway 206, crossing Noels Lake to a point at LL 45.5255 -61.0292 **(Point #2)**;

Then proceeding east crossing Grandique Road, crossing north of Pottie Lake, and crossing Highway 320 to a point on the shore of Rocky Bay at 45.5314 -60.9777 **(Point #3)**;

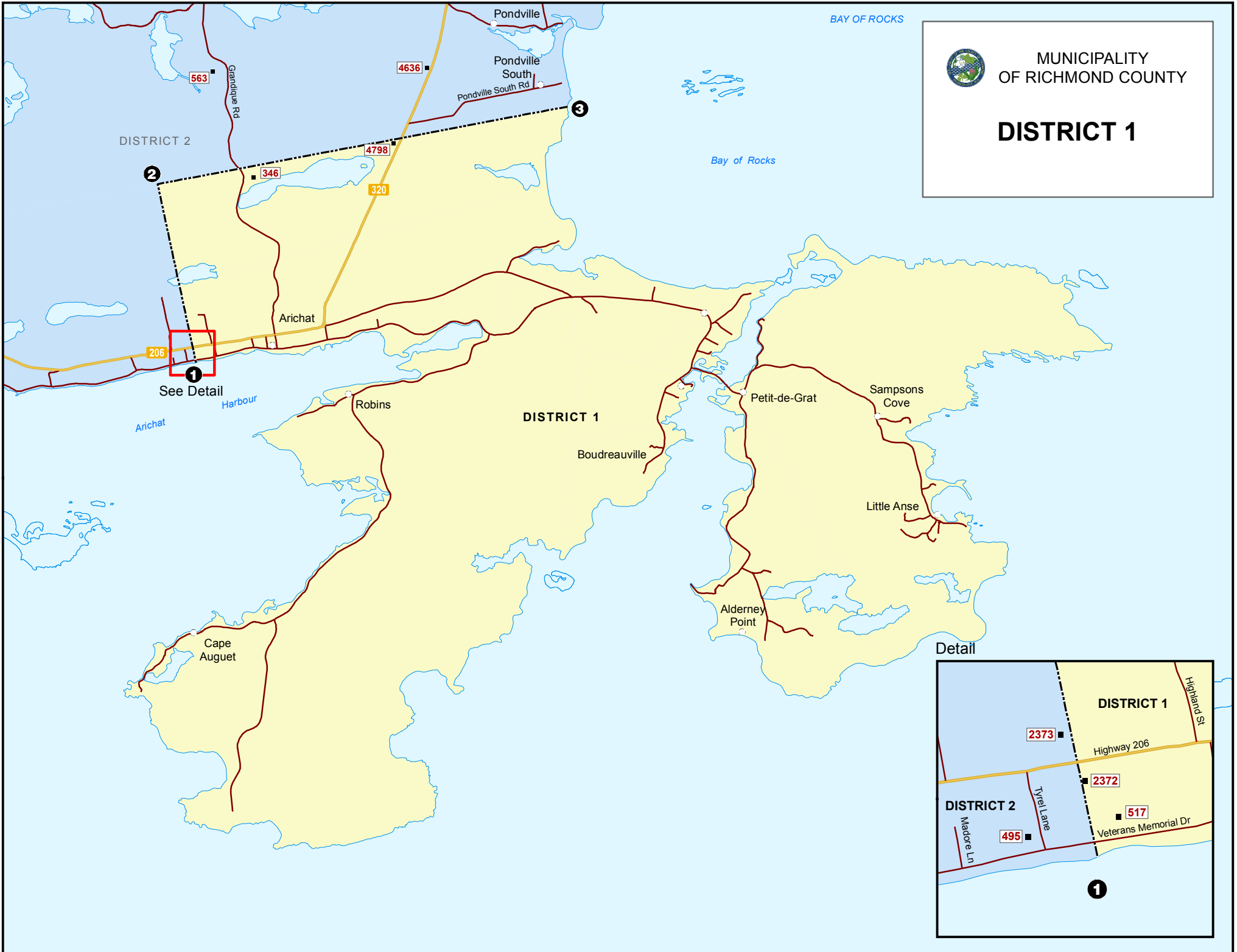
Then proceeding south following the coastline and crossing the northern mouth of the Petit-de-Grat Harbour; following the coastline of Petit-de-Grat Island to Alderney Point; then crossing the southern mouth of Petit-de-Grat Harbour following the coastline south around Cape Auguet to the place of origin at LL 45.5097 -61.025 **(Point #1)**.

- Last Civic # on Veterans Memorial Drive: 517
- Last Civic # on Hwy 206: 2372
- Last Civic # on Grandique Road: 346
- Last Civic # on Hwy 320: 4798



MUNICIPALITY
OF RICHMOND COUNTY

DISTRICT 1



District 2

Beginning at a point on the north shore of Lennox Passage at LL 45.5759 -61.1212 **(Point #1)** then proceeding northwesterly crossing Whiteside Road and continuing northwesterly to a point south of Highway 104 at LL 45.6127 -61.1437 **(Point #2)**;

Then following the south side of the Highway 104 to a point at LL 45.6148 -61.0959 **(Point #3)**;

Then proceeding southeasterly crossing the Whiteside Road, continuing south crossing Highway 320 to the north shore of Lennox Passage at a point at LL 45.5926 -61.0812 **(Point #4)**;

Then crossing the Lennox Passage to Isle Madame and following the coastline east around the island to a point on the shore of Rocky Bay at 45.5314 -60.9777 **(Point #5)**;

Then proceeding west crossing Highway 320, crossing north of Pottier Lake, crossing Grandique Road to a point at LL 45.5255 -61.0292 **(Point #6)**;

Then proceeding south crossing Noels Lake; crossing Highway 206; crossing Veterans Memorial Drive to a point at Arichat Harbour at LL 45.5097 -61.025 **(Point #7)**;

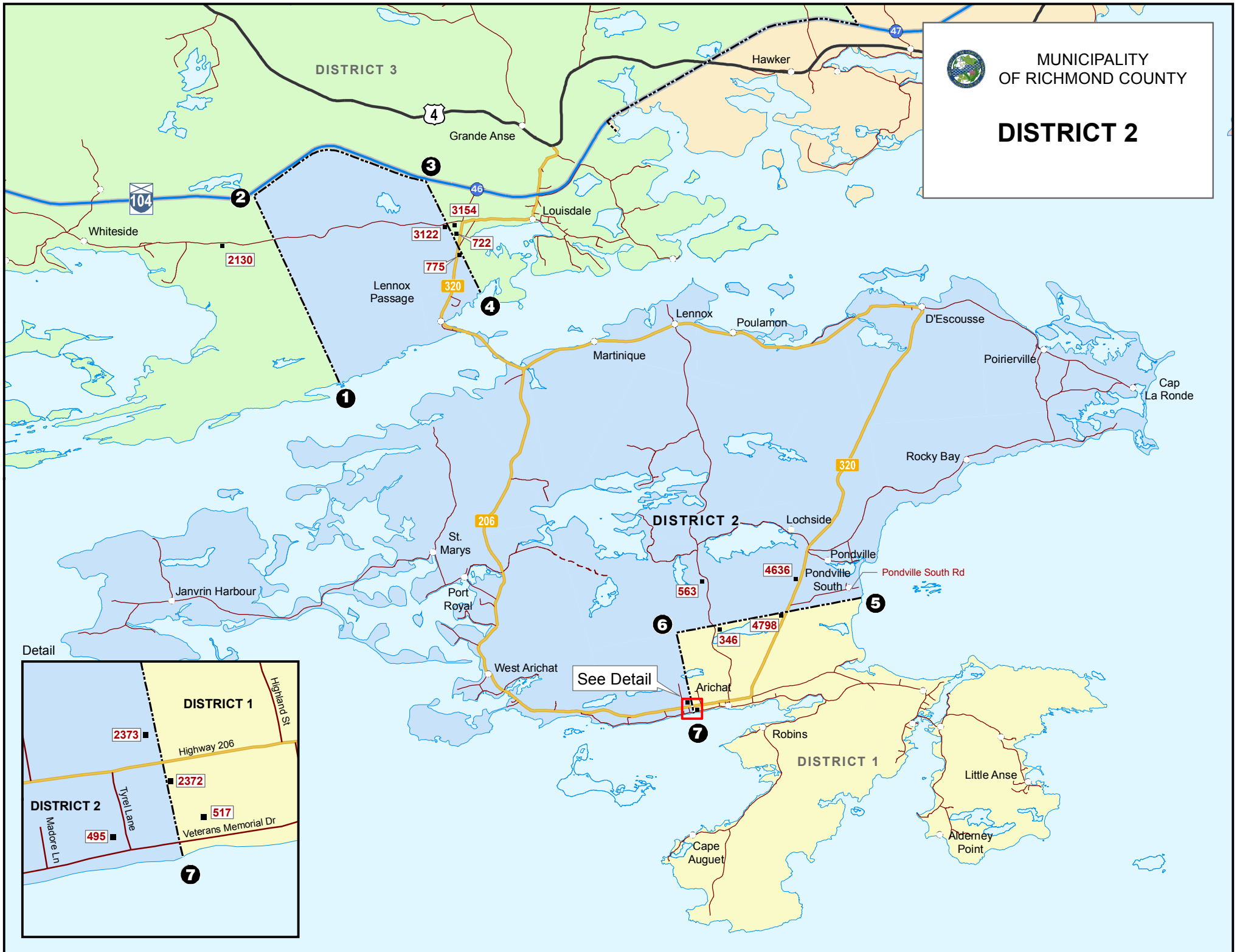
Then proceeding west following the coastline around Crichton Island; around Janvrin Island; across Lennox Passage to the point of origin at LL 45.5759 -61.1212 **(Point #1)**.

- Last Civic # on Whiteside Road: 3122
- Last Civic # on Hwy 320: 775
- Last Civic # on Hwy 206: 2373
- Last Civic # on Veterans Memorial Drive: 495
- Last Civic # on Grandique Road: 563
- Includes Pondville South Road



MUNICIPALITY
OF RICHMOND COUNTY

DISTRICT 2



District 3

Beginning at a point in Louisdale on the shore of Welsh Cove at LL 45.6233 -61.0423 **(Point #1)** then proceeding northwest to a point at Highway 104 at LL 45.6255 -61.0451 **(Point #2)**;

Then following Highway 104 east to a point in Thibeauville at LL 45.6431 -60.9746 **(Point #3)**;

Then proceeding northwesterly between Sporting Mountain Road and Cameron Mountain Road to a point intersecting Back Road at LL 45.6573 -60.987 **(Point #4)**;

Then proceeding northwesterly to a point on the shore of the Bras D'Or Lake in St Georges Channel at LL 45.7332 -61.0138 **(Point #5)**;

Then proceeding west along the coastline of the Bras d'Or Lake to the Inverness County Line; then southwest following the County Line to an unnamed pond locally known as Zellers Pond; then following the stream west into Ship Harbour around Point Tupper and then east along the coastline of the Strait of Canso to Bear Head; then across the mouth of Inhabitants Bay along the north shoreline of Lennox Passage to a point at LL 45.5759 -61.1212 **(Point #6)** on the north shore of Lennox Passage;

Then proceeding northwesterly crossing Whiteside Road and continuing northwesterly to a point south of Highway 104 at LL 45.6127 -61.1437 **(Point #7)**;

Then following the south side of the Highway 104 to a point at LL 45.6148 -61.0959 **(Point #8)**;

Then proceeding southeasterly crossing the Whiteside Road, continuing south crossing Highway 320 to the north shore of Lennox Passage to a point at LL 45.5926 -61.0812 **(Point #9)**;

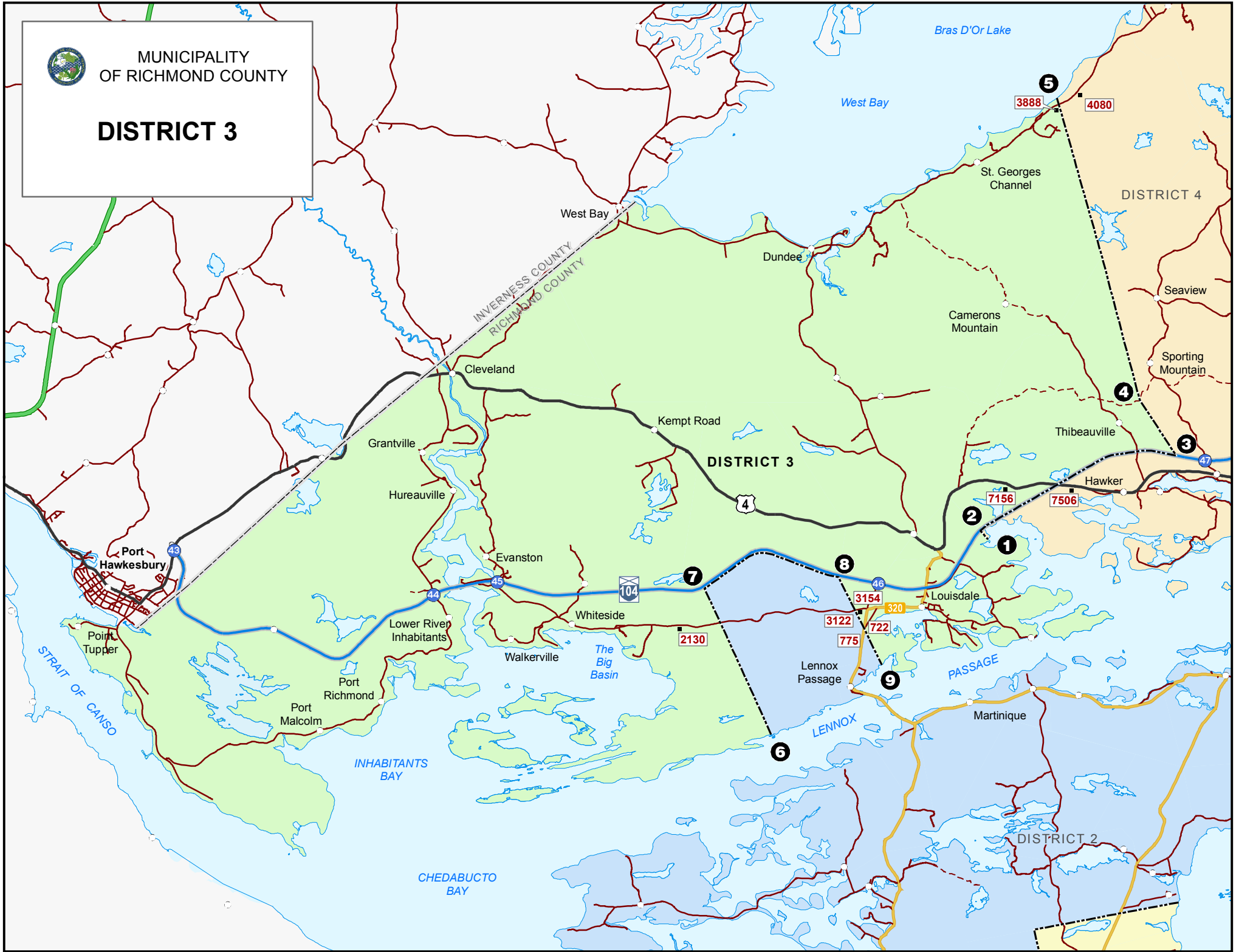
Then following the north shore of Lennox Passage, including south of Birch Island, and then proceeding northwest along the coast to the point of origin at LL 45.6233 -61.0423 **(Point #1)**.

- Last Civic # on West Bay Road: 3888
- Last Civic on Hwy 4 (Grand Anse): 7156
- Last Civic # on Whiteside Road East: 3154
- Last Civic # on Highway 320: 722



MUNICIPALITY
OF RICHMOND COUNTY

DISTRICT 3



District 4

Beginning at a point at LL 45.6865 -60.805 on the eastern shore of St Peters Inlet **(Point #1)** then proceeding south crossing Corbetts Cove Road to a point on Highway 4 in Barra Head at LL 45.6733 -60.7949 **(Point #2)**;

Then proceeding southeasterly crossing Salmon River Road north of Gillis Lake to a point in Grand River at LL 45.6543 -60.7464 **(Point #3)**;

Then proceeding southwesterly crossing Salmon River Road north of Garrets Lake continuing southwest through Condons Lake, south of Beauvais Lake crossing Route 247, crossing and following Grand Greve Road to a point on the shore of Grand Greve Harbour in Grand Greve at LL 45.6281 -60.8536 **(Point #4)**;

Then proceeding northwest following the shoreline around St. Peters Bay and west along the coastline into Welsh Cove at a point LL 45.6233 -61.0423 **(Point #5)** south of Highway 104; then proceeding northwest to a point at Highway 104 at LL 45.6255 -61.0451;

Then following Highway 104 east to a point in Thibeauville at LL 45.6431 -60.9746 **(Point #6)**;

Then proceeding northwesterly between Sporting Mountain Road and Cameron Mountain Road to a point intersecting Back Road at LL 45.6573 -60.987 **(Point #7)**;

Then proceeding northwesterly to a point on the shore of the Bras D'Or Lake in St Georges Channel at LL 45.7332 -61.0138 **(Point #8)**;

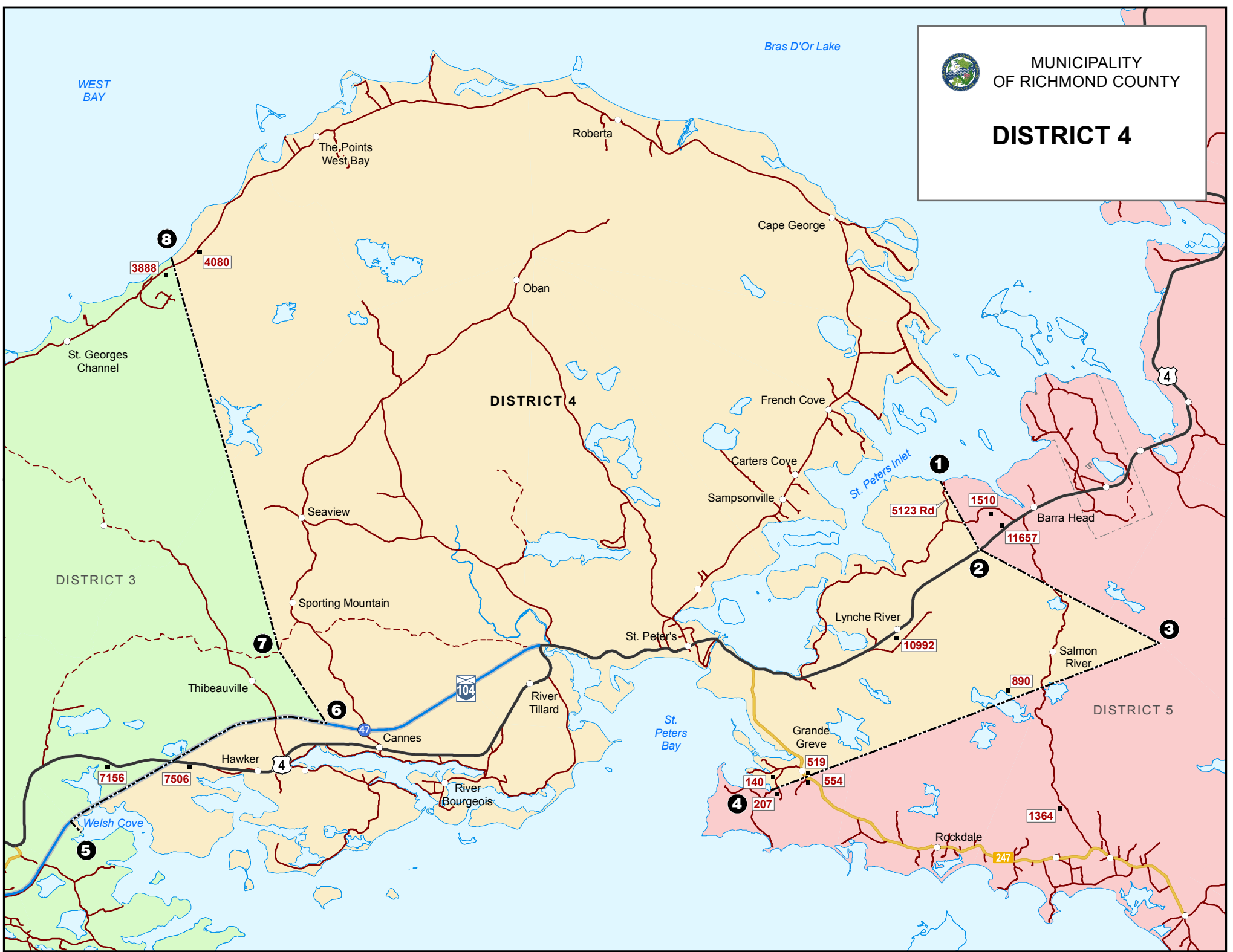
Then proceeding east along the coastline of the Bras d'Or Lake and across St. Peters Inlet to the point of origin at a point at LL 45.6865 -60.805 on the eastern shore of St Peters Inlet **(Point #1)**

- Last Civic# on Highway 4: 10992
- Last Civic# on 5132 Road: 120
- Last Civic# on Salmon River Road: 890
- Last Civic# on Highway 247: 519
- Last Civic# on Grand Greve Road: 140
- Last Civic# on Highway 4 (Hawker): 7506
- Last Civic# on West Bay Road: 4080



MUNICIPALITY
OF RICHMOND COUNTY

DISTRICT 4

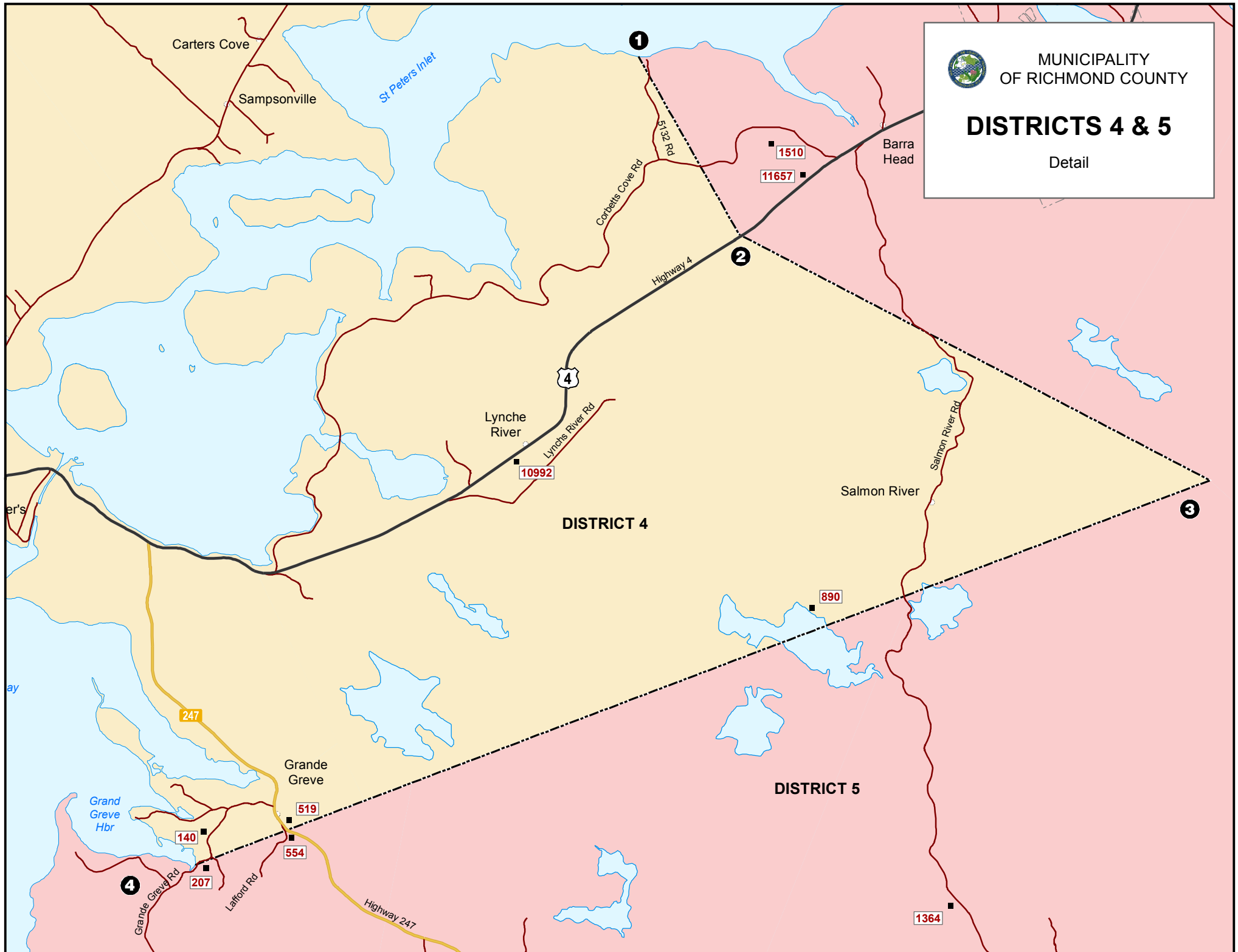




MUNICIPALITY
OF RICHMOND COUNTY

DISTRICTS 4 & 5

Detail



District 5

Beginning at a point at LL 45.6865 -60.805 on the eastern shore of St Peters Inlet **(Point #1)** then proceeding south crossing Corbetts Cove Road to a point on Highway 4 in Barra Head at LL 45.6733 -60.7949 **(Point #2)**;

Then proceeding southeasterly crossing Salmon River Road north of Gillis Lake to a point in Grand River at LL 45.6543 -60.7464 **(Point #3)**;

Then proceeding southwesterly crossing Salmon River Road north of Garrets Lake continuing southwest through Condons Lake, south of Beauvais Lake crossing Route 246, crossing and following Grand Greve Road to a point on the shore of Grand Greve Harbour in Grand Greve at LL 45.6281 -60.8536 **(Point #4)**;

Then proceeding west out of Grand Greve Harbour and then following the coastline south and east following the coastline past Fourchu to the Cape Breton County Line;

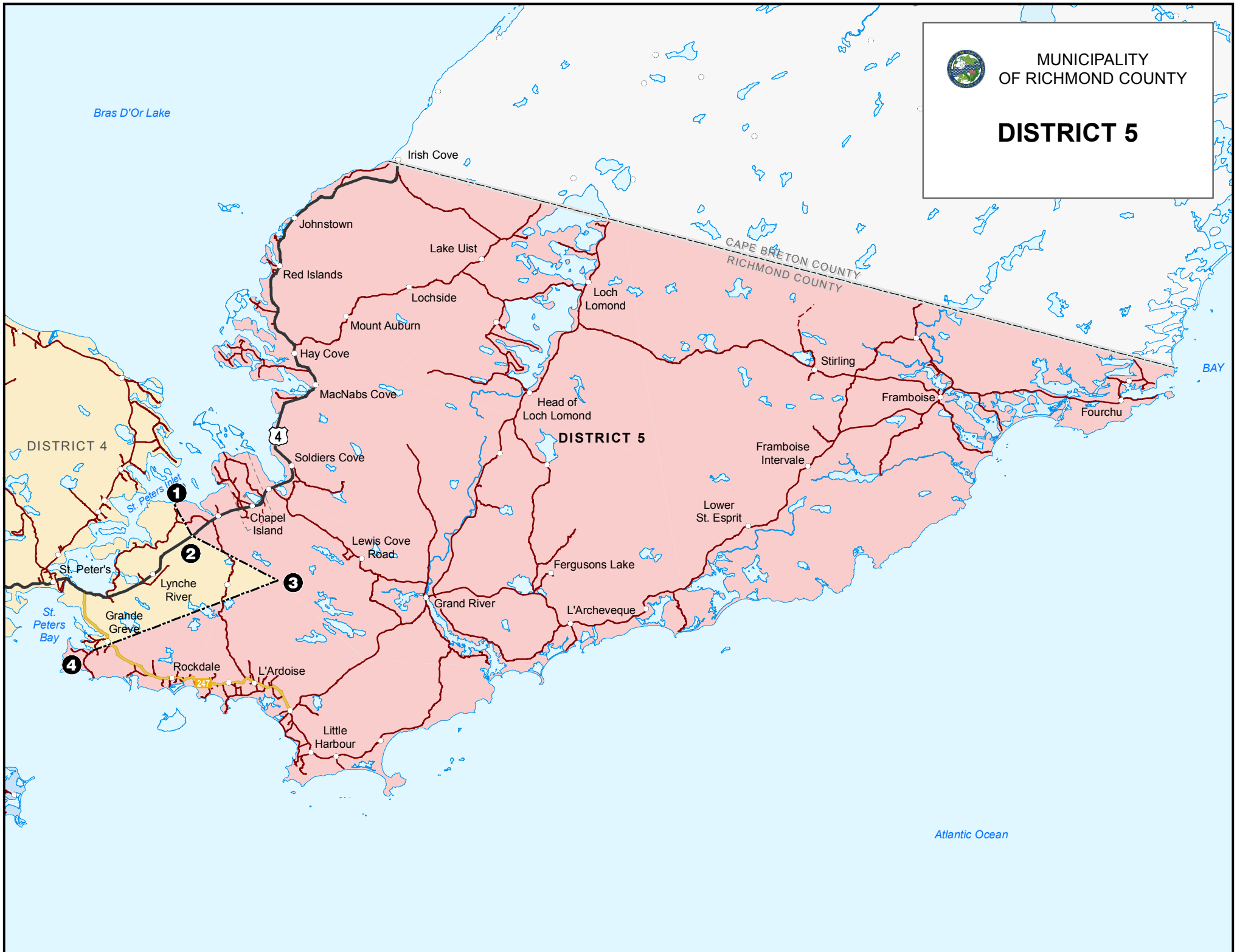
The proceeding west along the County Line to Irish Cove and then west and south into St. Peters Inlet to the point of origin at a point at LL 45.6865 -60.805 on the eastern shore of St Peters Inlet **(Point #1)**.

- Last Civic# on Grand Greve Road: 207
- Includes 6056 Road
- Last Civic# on Highway 247: 554 (Before Lafford Road)
- Last Civic# on Salmon River Road: 1364
- Last Civic# on Highway 4: 11657
- Last Civic# on Corbetts Cove Road: 1510



MUNICIPALITY
OF RICHMOND COUNTY

DISTRICT 5





MUNICIPALITY
OF RICHMOND COUNTY

DISTRICTS 4 & 5

Detail

