




Eastern Nova Scotia Regional Planning Zoning Map:

Legend

Zoning

 Rural General	 Main Street	 Commercial Recreation
 Agriculture Potential	 General Centre	 Highway Commercial
 Rural Commercial	 Residential Centre	 Institutional
 Rural Industrial	 Light Industrial Centre	 Parks and Open Space
 Lakeshore	 Comprehensive Development District	 Conservation
 Hamlet Core	 Fishing	 Source Water Protection 1
 Hamlet Residential		 Source Water Protection 2

Other

	Town or First Nations Lands
	Secondary Plan Area
	Sporting Mountain Overlay

North



Scale

1:30,000
0 500 1,000 m

Date

Last Updated:
10/26/2023

UPLAND
PLANNING + DESIGN STUDIO

Data

Basemap: Province of Nova Scotia, Esri Canada, Esri, HERE, Garmin, SafeGraph, METI/NASA, USGS, NRCAN, Parks Canada
Zoning Layer: UPLAND Planning + Design

